

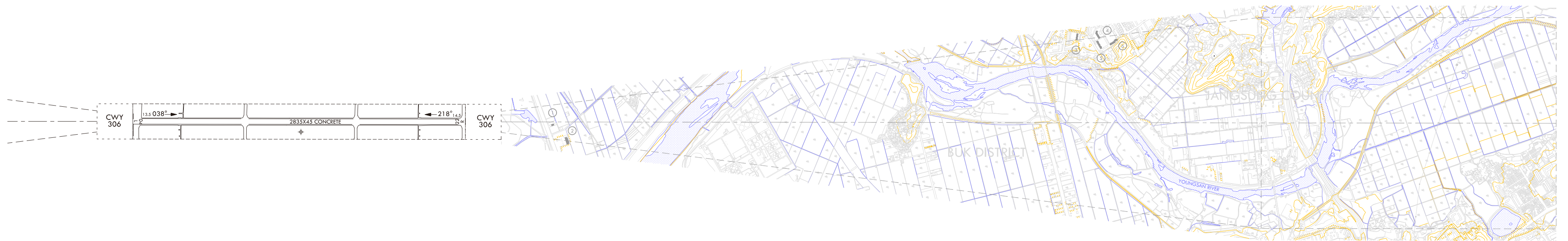
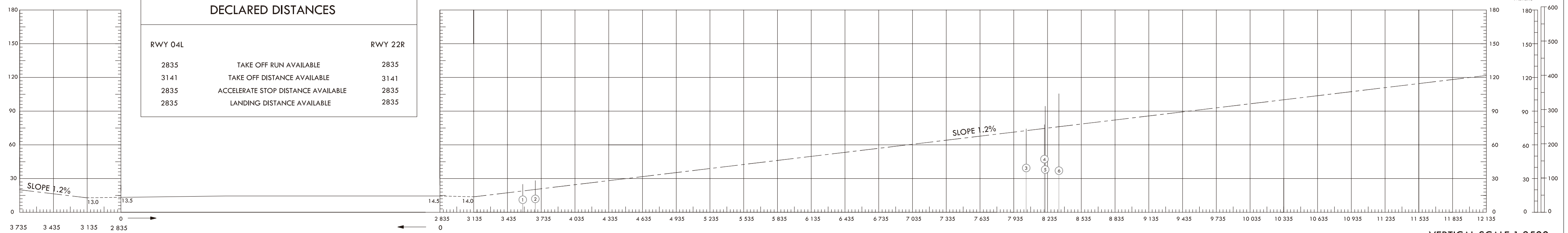
DIMENSIONS AND ELEVATIONS IN METERS

MAGNETIC VARIATION 8° W - 2020

RWY 04L / 22R

DECLARED DISTANCES

RWY 04L		RWY 22R
2835	TAKE OFF RUN AVAILABLE	2835
3141	TAKE OFF DISTANCE AVAILABLE	3141
2835	ACCELERATE STOP DISTANCE AVAILABLE	2835
2835	LANDING DISTANCE AVAILABLE	2835

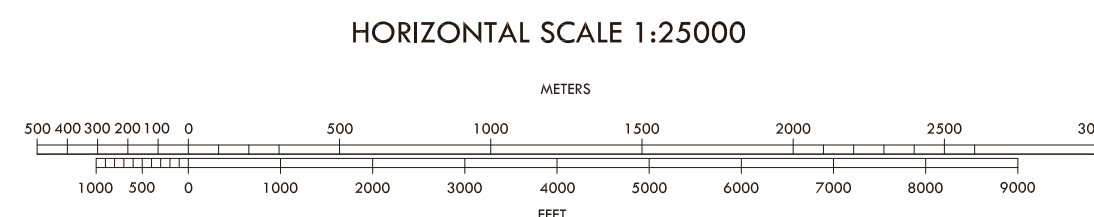


LEGEND	
ITEM	SYMBOL
Tree or shrub	* (Plan), * (Profile)
Pole tower spire antenna etc	o (Plan), o (Profile)
Building or large structure	■ (Plan), ■ (Profile)
Railroad	—+—+— (Plan), —+—+— (Profile)
Transmission line or overhead cable	—T—T— (Plan), —T—T— (Profile)
Peak or Mountain	• (Plan), • (Profile)
Terrain penetrating obstacle plane	○ (Plan), ○ (Profile)
Clearway(CWY)	▭ (Plan), ▭ (Profile)

OBSTACLES					
NO	COORDINATES(WGS84)		ELEV(MSL)	ITEM	NOTE
1	35°08'36.02"N	126°49'12.28"E	24.87	building	
2	35°08'37.50"N	126°49'18.00"E	28.16	building	
3	35°10'54.33"N	126°50'14.05"E	74.30	building	
4	35°10'59.17"N	126°50'16.64"E	77.95	building	
5	35°10'58.25"N	126°50'19.15"E	94.43	building	
6	35°11'01.42"N	126°50'22.11"E	105.53	building	

ORDER OF ACCURACY

HORIZONTAL 5.0 m
VERTICAL 0.5 m



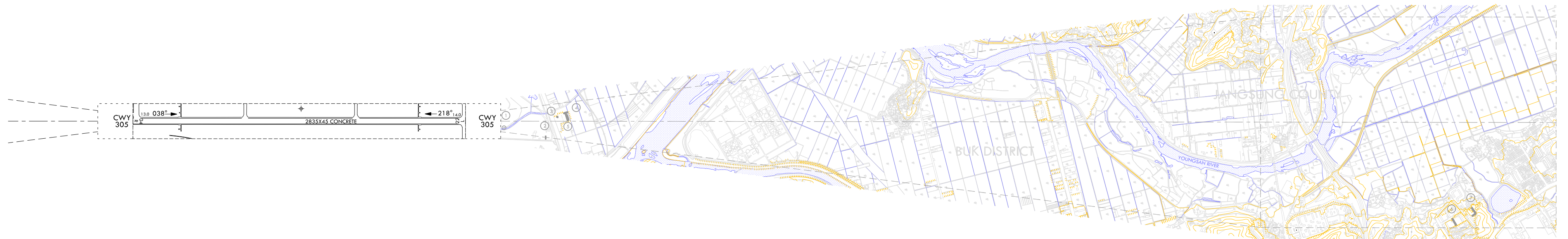
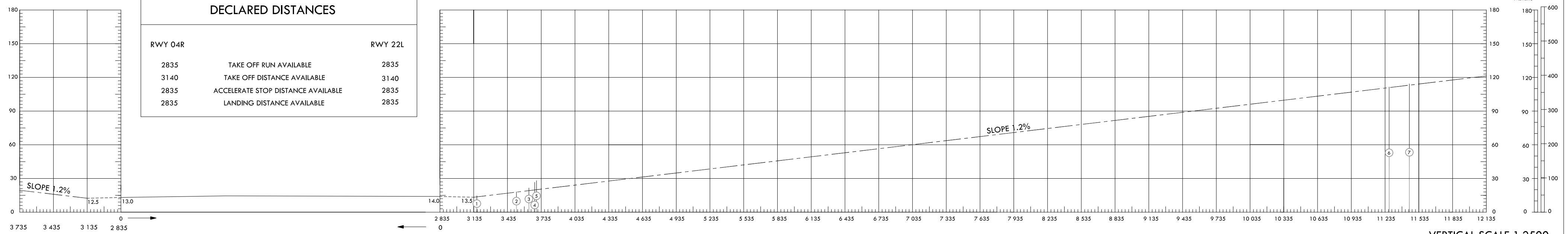
AMENDMENT RECORD		
NO	DATE	ENTERED BY

MAGNETIC VARIATION 8° W - 2020

RWY 04R / 22L

DECLARED DISTANCES

RWY 04R		RWY 22L
2835	TAKE OFF RUN AVAILABLE	2835
3140	TAKE OFF DISTANCE AVAILABLE	3140
2835	ACCELERATE STOP DISTANCE AVAILABLE	2835
2835	LANDING DISTANCE AVAILABLE	2835

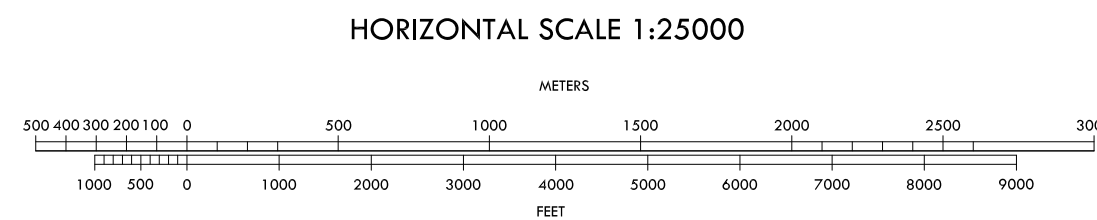


LEGEND	
ITEM	SYMBOL
Tree or shrub	* (Plan), * (Profile)
Pole tower spire antenna etc	o (Plan), o (Profile)
Building or large structure	■ (Plan), ■ (Profile)
Railroad	—+—+— (Plan), —+—+— (Profile)
Transmission line or overhead cable	—T—T— (Plan), —T—T— (Profile)
Peak or Mountain	• (Plan), • (Profile)
Terrain penetrating obstacle plane	○ (Plan), ○ (Profile)
Clearway(CWY)	□ (Plan), □ (Profile)

OBSTACLES					
NO	COORDINATES(WGS84)		ELEV(MSL)	ITEM	NOTE
1	35°08'21.01"N	126°49'11.63"E	14.55	fence	
2	35°08'29.81"N	126°49'20.88"E	18.22	building	
3	35°08'35.41"N	126°49'17.75"E	21.58	building	
4	35°08'37.34"N	126°49'17.74"E	26.61	building	
5	35°08'37.30"N	126°49'19.12"E	28.14	building	
6	35°11'56.09"N	126°52'18.81"E	111.47	building	
7	35°12'02.23"N	126°52'20.06"E	114.30	building	

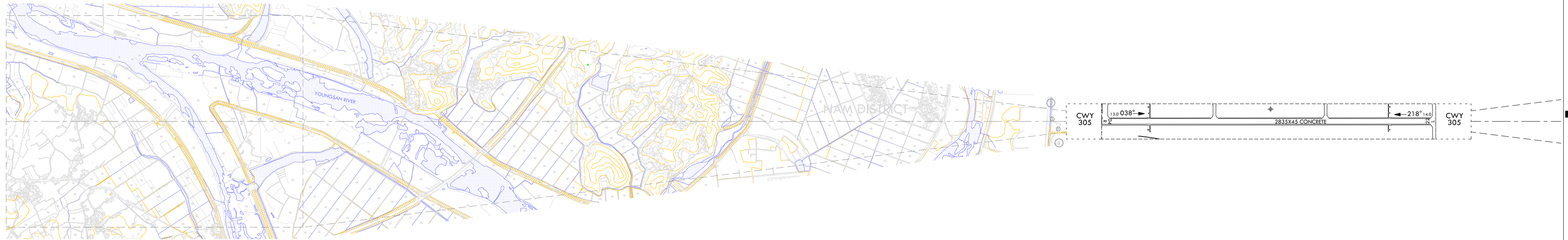
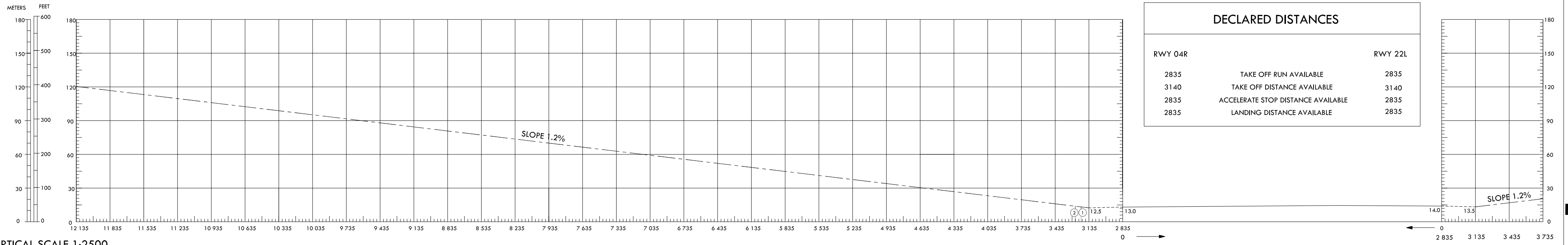
ORDER OF ACCURACY

HORIZONTAL 5.0 m
VERTICAL 0.5 m



AMENDMENT RECORD		
NO	DATE	ENTERED BY

MAGNETIC VARIATION 8° W - 2020



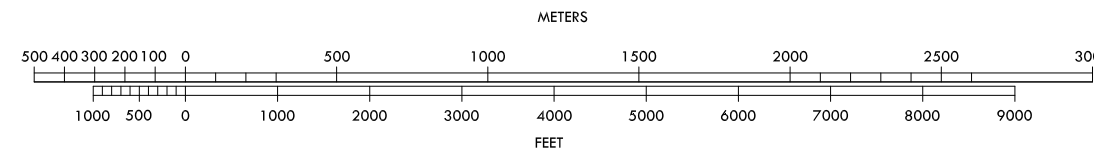
ITEM	SYMBOL	
	Plan	Profile
Tree or shrub	*	Identification number
Pole tower spire antenna etc	⊙	
Building or large structure	*	Identification number
Railroad	—+—+—+—	
Transmission line or overhead cable	T—T—T	Identification number
Peak or Mountain	•	
Terrain penetrating obstacle plane	⬢	Identification number
Clearway(CWY)	I—	

ORDER OF ACCURACY

HORIZONTAL 5.0 m
VERTICAL 0.5 m

OBSTACLES					
NO	COORDINATES(WGS84)		ELEV(MSL)	ITEM	NOTE
1	35°06'41.58"N	126°48'02.19"E	13.53	fence	
2	35°06'41.50"N	126°47'58.25"E	14.13	fence	

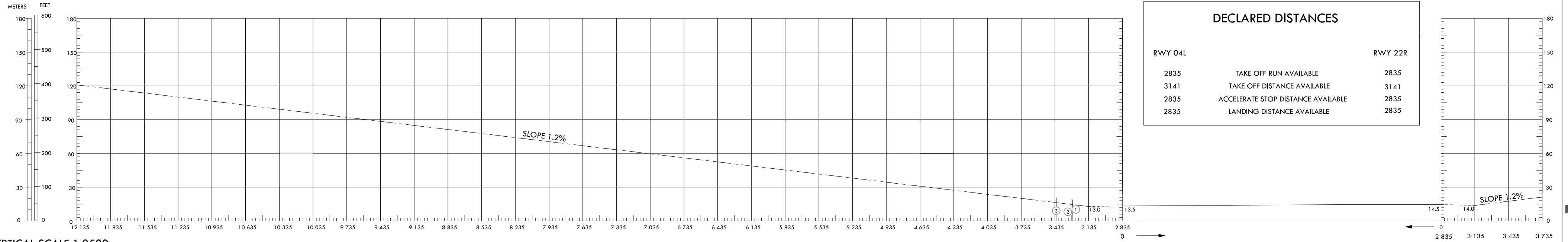
HORIZONTAL SCALE 1:25000



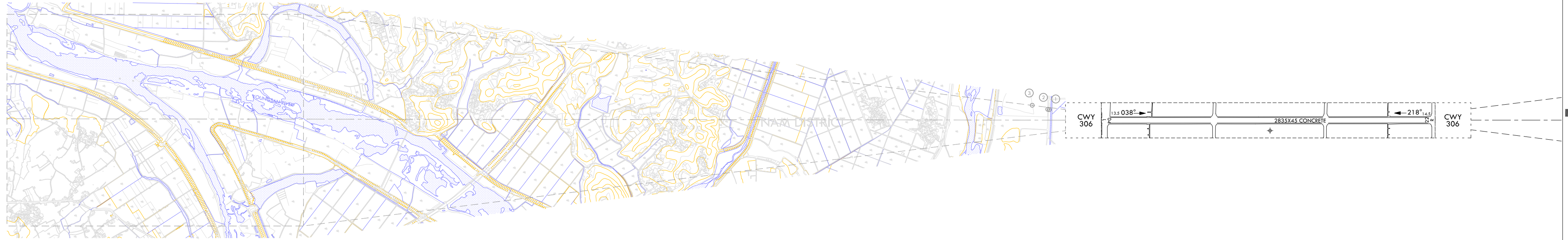
AMENDMENT RECORD		
NO	DATE	ENTERED BY

DIMENSIONS AND ELEVATIONS IN METERS

MAGNETIC VARIATION 8° W - 2020



VERTICAL SCALE 1:2500



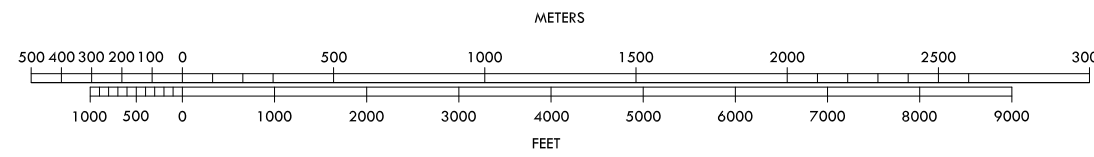
ITEM	SYMBOL	
	Plan	Profile
Tree or shrub	*	Identification number
Pole tower spire antenna etc	o	
Building or large structure	*	Identification number
Railroad	—+—+—	
Transmission line or overhead cable	T—T—T	Identification number
Peak or Mountain	•	
Terrain penetrating obstacle plane	☁	Identification number
Clearway(CWY)	I	

ORDER OF ACCURACY

HORIZONTAL 5.0 m
VERTICAL 0.5 m

OBSTACLES					
NO	COORDINATES(WGS84)		ELEV(MSL)	ITEM	NOTE
1	35°06'45.14"N	126°47'48.84"E	18.90	fence	
2	35°06'44.82"N	126°47'48.48"E	19.12	fence	
3	35°06'41.67"N	126°47'44.72"E	20.62	fence	

HORIZONTAL SCALE 1:25000



AMENDMENT RECORD		
NO	DATE	ENTERED BY